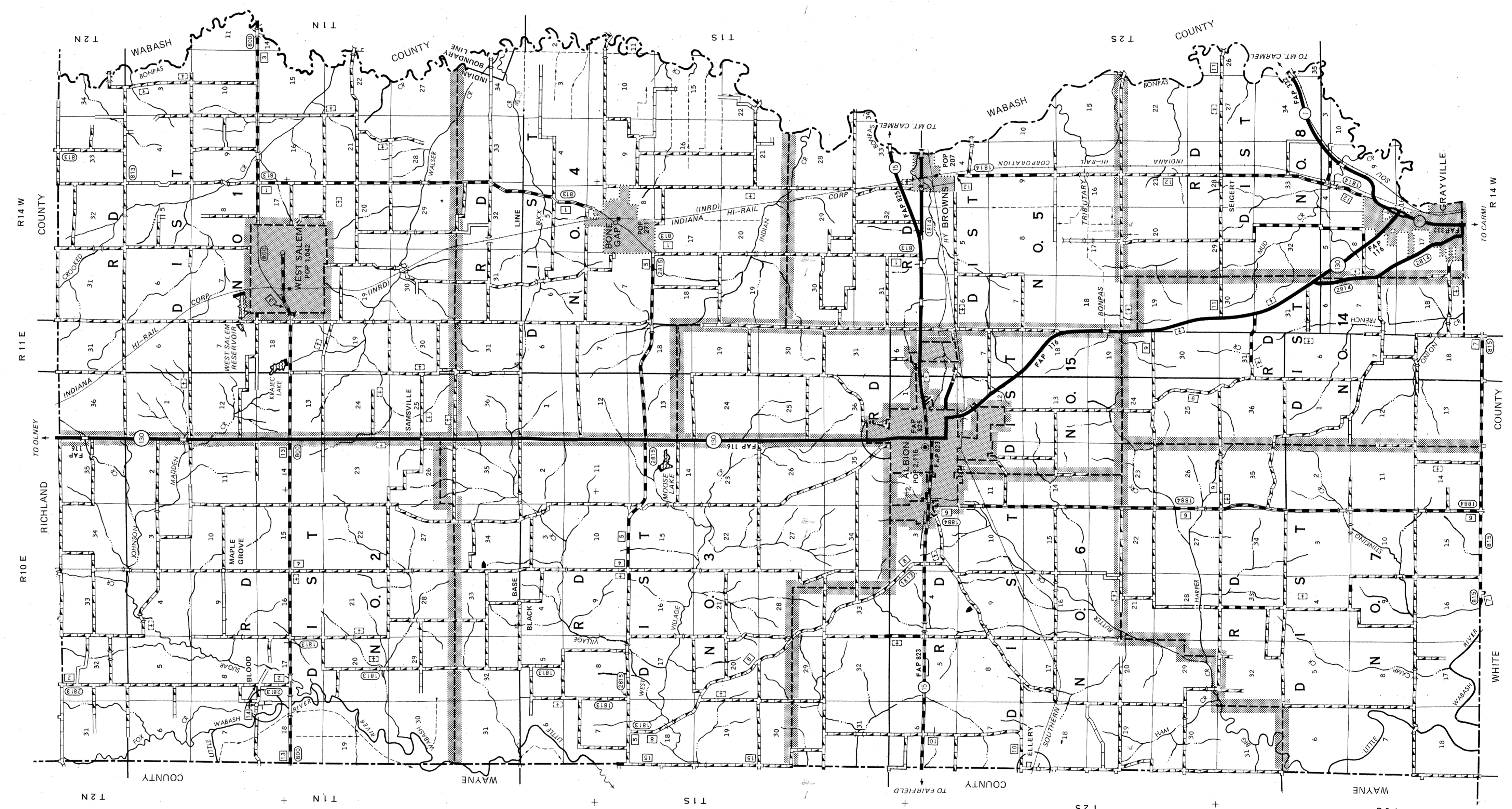
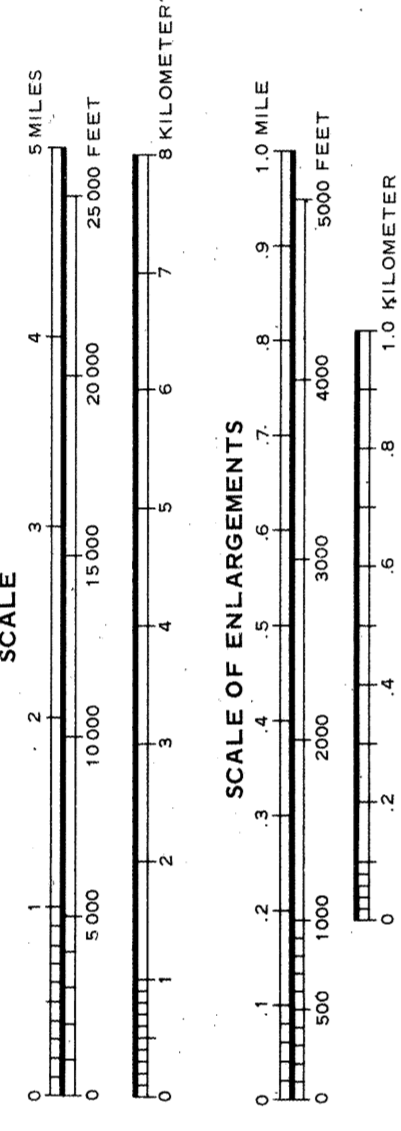
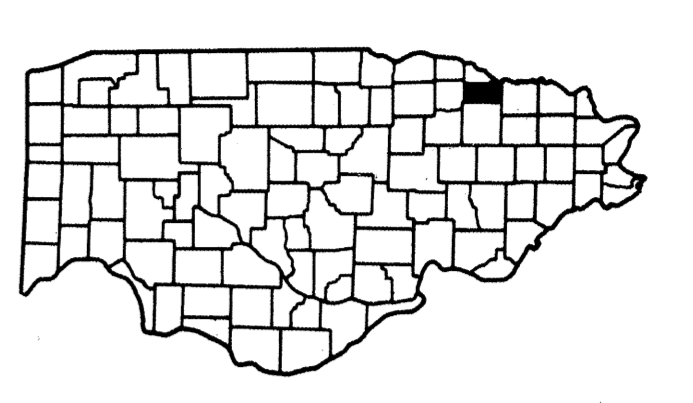
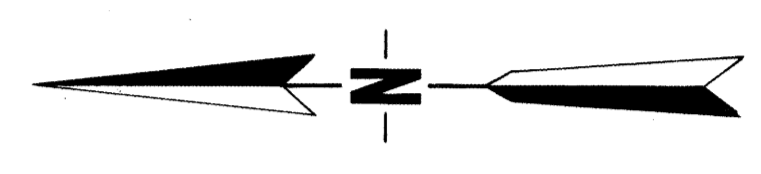


# GENERAL HIGHWAY MAP EDWARDS COUNTY ILLINOIS

PREPARED BY THE  
DEPARTMENT OF TRANSPORTATION  
OFFICE OF PLANNING AND PROGRAMMING  
IN COOPERATION WITH THE  
U.S. DEPARTMENT OF TRANSPORTATION  
FEDERAL HIGHWAY ADMINISTRATION



- ### LEGEND
- CLASSIFICATION OF ROADS AND STREETS**
- MARKED ROUTE: U.S., ILL. AND INTERSTATE
  - HIGHWAY WITH CONTROL OF ACCESS
  - PAVED
  - BITUMINOUS HIGH TYPE
  - GRAVEL OR STONE
  - SOIL SURFACE
  - UNIMPROVED
  - FEDERAL-MAINTAINED PRIMARY ROUTE
  - FEDERAL-MAINTAINED SECONDARY ROUTE
  - COUNTY HIGHWAY
  - F.A.P.
- CITIES AND VILLAGES**
- COUNTY SEAT
  - OTHER
  - INSET OF CONGESTED AREA
- STRUCTURES, NAVIGATION AND DRAINAGE**
- HIGHWAY BRIDGES OVER 20 FT. CLEAR SPAN
  - FORD OVER 20 FT. CLEAR SPAN
  - RAILROAD
  - RAILROAD CROSSING
  - TOLL FERRY
  - LOCK
  - DRAINAGE DITCH OR DREDGED STREAM
  - CANAL
- BOUNDARY LINES AND SCREENS**
- CIVIL TOWNSHIP OR ROAD DISTRICT
  - FOREST PRESERVE OR PARK AREA
  - MILITARY RESERVATION
- AIRPORTS**
- SCHEDULED SERVICE
  - MILITARY
  - OTHER
  - SEAPLANE BASE
- CULTURAL FEATURES**
- SCHOOL
  - HOSPITAL
  - POST OFFICE
  - PUBLIC BUILDING
  - CEMETERY
  - POWER PLANT
  - CORRECTIONAL INSTITUTION
  - REST AREA
  - SCENIC SITE
  - STATE HIGHWAY POLICE STATION
  - PARK GROUND
  - MEMORIAL
  - TOLL PLAZA
  - WEIGHT STATION



ORIGINAL DATA	
1969	
REVISED	DATE
JOB	12-31-90
BAT	12-31-91
DH	12-31-92
DH	12-31-93
DH	12-31-94
DH	12-31-95

CONTROL: U.S. COAST AND GEODETIC SURVEY, U.S. GEOLOGICAL SURVEY, NATIONAL TRANSIT SURVEY, NATIONAL ROAD AND HIGHWAY SURVEY, ROAD ALLOWANCE, AERIAL PHOTOGRAPHY, AND DIVISION OF HIGHWAYS ROAD INVENTORY.

POLYCONIC PROJECTION  
ILLINOIS  
STATE PLANE COORDINATES (EAST ZONE)  
POPULATION 7,440 1990 CENSUS  
TOTAL AREA 225 SQUARE MILES

NOTE: ROAD DISTRICT NO. 9 IS COTERMINOUS WITH THE CITY OF ALBION  
88° 05' ROAD DISTRICT NO. 13 IS COTERMINOUS WITH THE VILLAGE OF WEST SALEM

