

LEGEND

CLASSIFICATION OF ROADS AND STREETS

- MARKED ROUTE: U.S., ILL. AND INTERSTATE
- HIGHWAY WITH CONTROL OF ACCESS (CASING INDICATES FRONTAGE ROAD)
- PAVED DIVIDED UNDIVIDED
- BITUMINOUS HIGH TYPE LOW TYPE
- GRAVEL OR STONE
- SOIL SURFACE
- GRADED AND DRAINED
- UNIMPROVED
- FA PRIMARY ROUTE
- FA SECONDARY
- COUNTY HIGHWAY

CITIES AND VILLAGES

- COUNTY SEAT
- OTHER
- INSET OF CONGESTED AREA

STRUCTURES, NAVIGATION AND DRAINAGE

- HIGHWAY BRIDGES OVER 20 FT. CLEAR SPAN
- FORD OVER 20 FT. IN LENGTH
- FREE FERRY TOLL FERRY
- DAM WITH LOCK
- DRAINAGE DITCH OR DREGGED STREAM
- CANAL

BOUNDARY LINES AND SCREENS

- CIVIL TOWNSHIP OR ROAD DISTRICT
- FOREST PRESERVE OR PARK AREA
- MILITARY RESERVATION

AIRPORTS

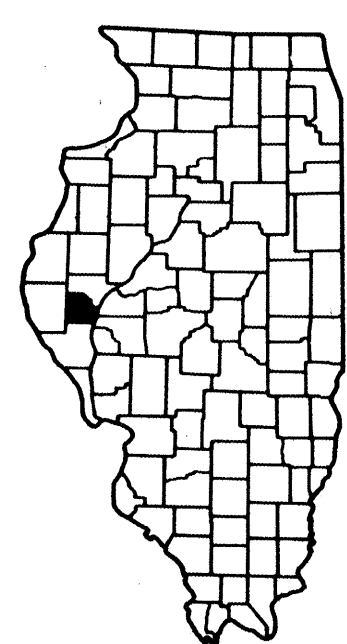
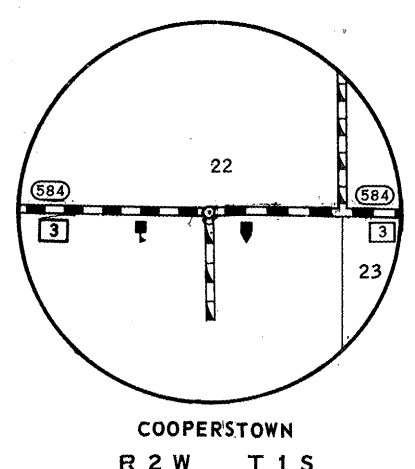
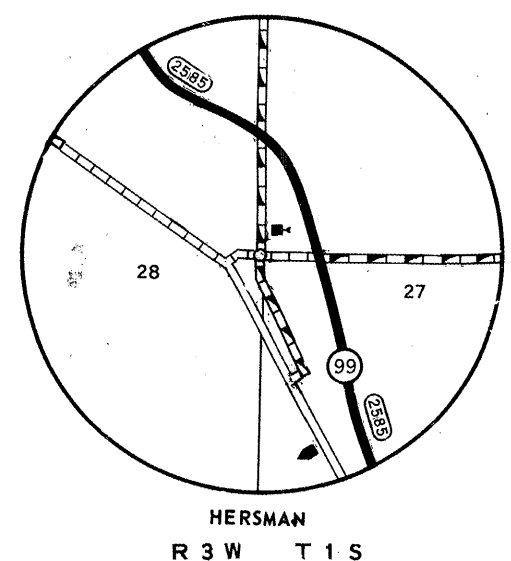
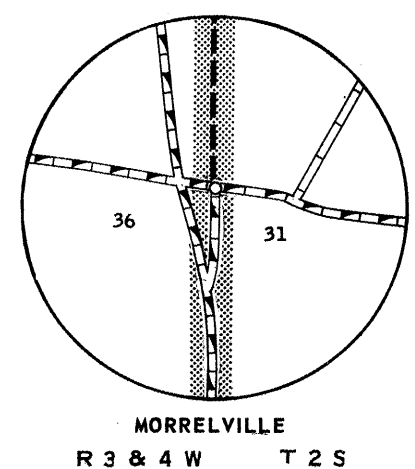
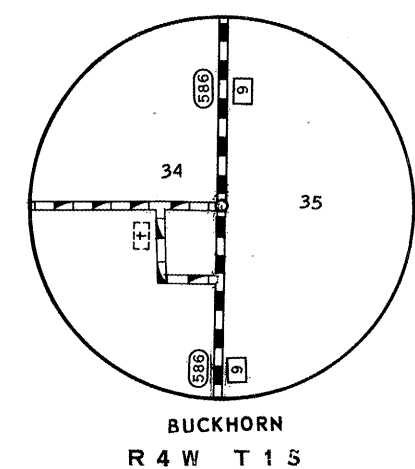
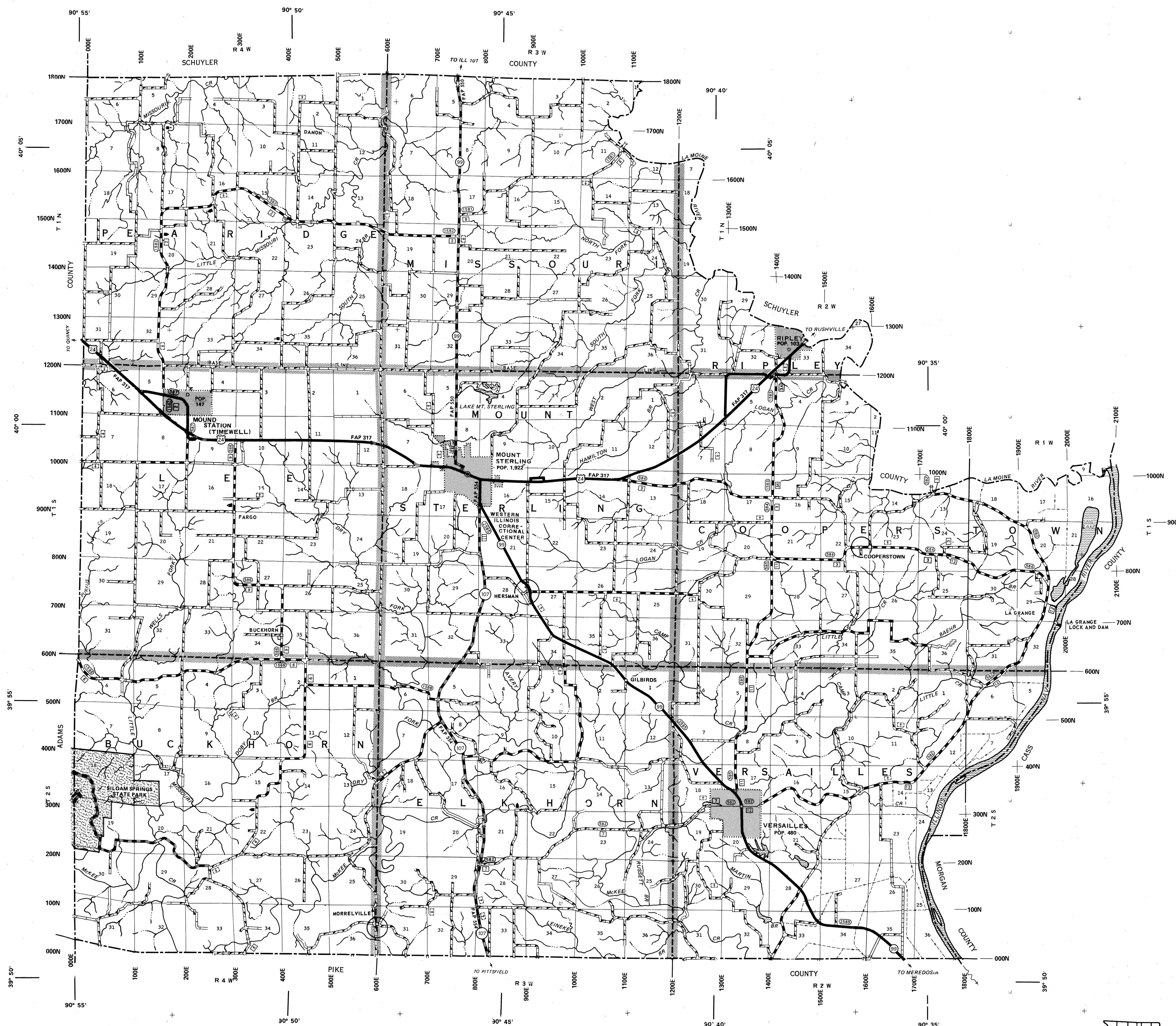
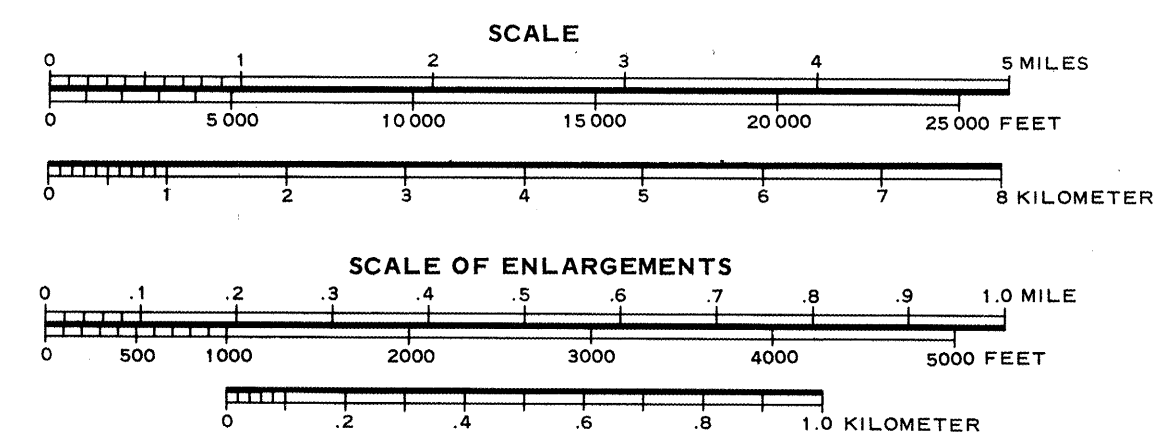
- SCHEDULED SERVICE
- MILITARY
- OTHER
- SEAPLANE BASE

CULTURAL FEATURES

- SCHOOL
- HOSPITAL
- POST OFFICE
- PUBLIC BUILDING
- CEMETERY
- POWER PLANT
- CORRECTIONAL INSTITUTION
- REST AREA
- SCENIC SITE
- STATE HIGHWAY POLICE STATION
- FAIR GROUND
- FIRE DEPARTMENT
- TOLL PLAZA
- WEIGHT STATION

GENERAL HIGHWAY MAP BROWN COUNTY ILLINOIS

PREPARED BY THE
DEPARTMENT OF TRANSPORTATION
OFFICE OF PLANNING AND PROGRAMMING
IN COOPERATION WITH THE
U.S. DEPARTMENT OF TRANSPORTATION
FEDERAL HIGHWAY ADMINISTRATION



ORIGINAL DATA	1983
REVISED	
BY	DATE
DES	12-31-88

THE RURAL REFERENCE SYSTEM USES THE SECTION LINE GRID PROGRESSIVELY NUMBERED NORTH FROM THE COUNTY'S SOUTHERNMOST SECTION LINE AND EAST FROM ITS WESTERNMOST SECTION LINE.

POLYCONIC PROJECTION
25,000 FOOT GRID BASED ON ILLINOIS STATE PLANE COORDINATES (WEST ZONE)

TOTAL AREA 307 SQUARE MILES
COUNTY POPULATION 5,836 1990 CENSUS