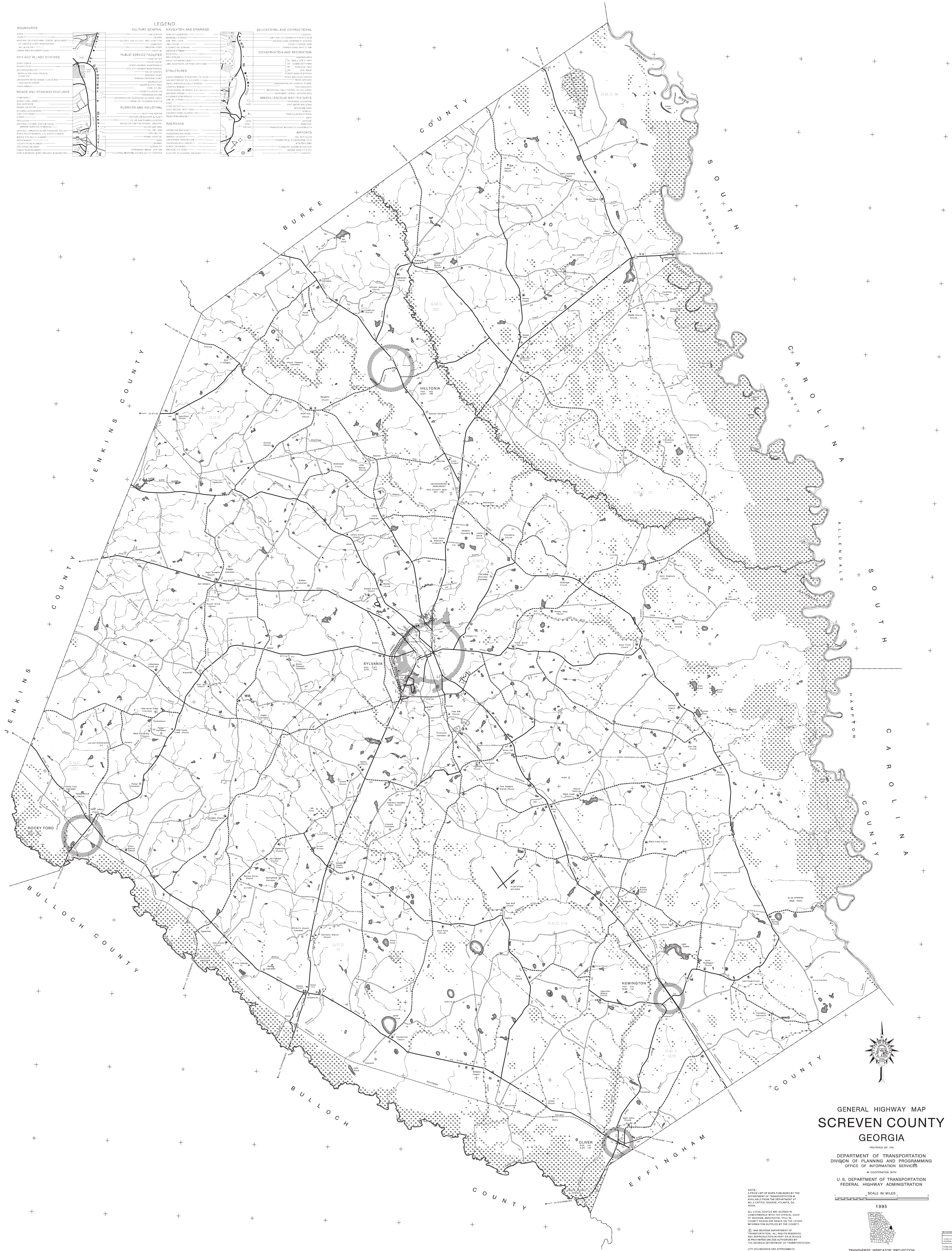


LEGEND	
BOUNDARIES	CULTURE GENERAL
STATE	CITY
COUNTY	VILLAGE
UNINCORPORATED AREA	UNINCORPORATED AREA
CITY AND VILLAGE CENTERS	PUBLIC SERVICE FACILITIES
CITY CENTER	CITY CENTER
VILLAGE CENTER	VILLAGE CENTER
ROADS AND ROADWAY FEATURES	BUSINESS AND INDUSTRIAL
STATE HIGHWAY	STATE HIGHWAY
U.S. HIGHWAY	U.S. HIGHWAY
FEDERAL ROAD	FEDERAL ROAD
LOCAL ROAD	LOCAL ROAD
RAILROAD	RAILROAD
NAVIGATION AND DRAINAGE	EDUCATIONAL AND CORRECTIONAL
WATERWAY	WATERWAY
WATERWAY	WATERWAY
WATERWAY	WATERWAY
CONSERVATION AND RECREATION	MISCELLANEOUS MAP FEATURES
STATE PARK	STATE PARK
STATE PARK	STATE PARK
AIRPORTS	AIRPORTS
AIRPORT	AIRPORT
AIRPORT	AIRPORT



**GENERAL HIGHWAY MAP
SCREVEN COUNTY
GEORGIA**

PREPARED BY THE
DEPARTMENT OF TRANSPORTATION
DIVISION OF PLANNING AND PROGRAMMING
OFFICE OF INFORMATION SERVICES

IN COOPERATION WITH
U. S. DEPARTMENT OF TRANSPORTATION
FEDERAL HIGHWAY ADMINISTRATION

SCALE IN MILES

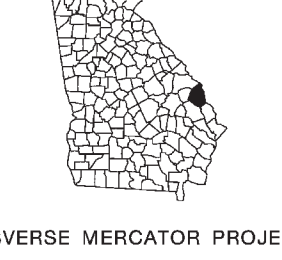

1995

NOTE:
FILES OF DATA PUBLISHED BY THE
DEPARTMENT OF TRANSPORTATION ARE
AVAILABLE FROM THE DEPARTMENT AT
475 CAPITOL SQUARE, ATLANTA, GA.
30334

ALL LOCAL ROUTES ARE SHOWN IN
CONFORMANCE WITH THE OFFICIAL CODE
OF GEORGIA, ANNOTATED. THIS IS
CURRENT THROUGH THE LATEST
REVISIONS PUBLISHED BY THE STATE.

THE GEORGIA DEPARTMENT OF
TRANSPORTATION, ALL RIGHTS RESERVED.
NO REPRODUCTION OR TRANSMISSION
BY ANY MEANS IS PERMITTED WITHOUT THE
WRITTEN PERMISSION OF THE
GEORGIA DEPARTMENT OF TRANSPORTATION.

CITY BOUNDARIES ARE APPROXIMATE.



Scale	Distance
0	0
1	1
2	2
3	3
4	4
5	5
6	6
7	7
8	8
9	9
10	10