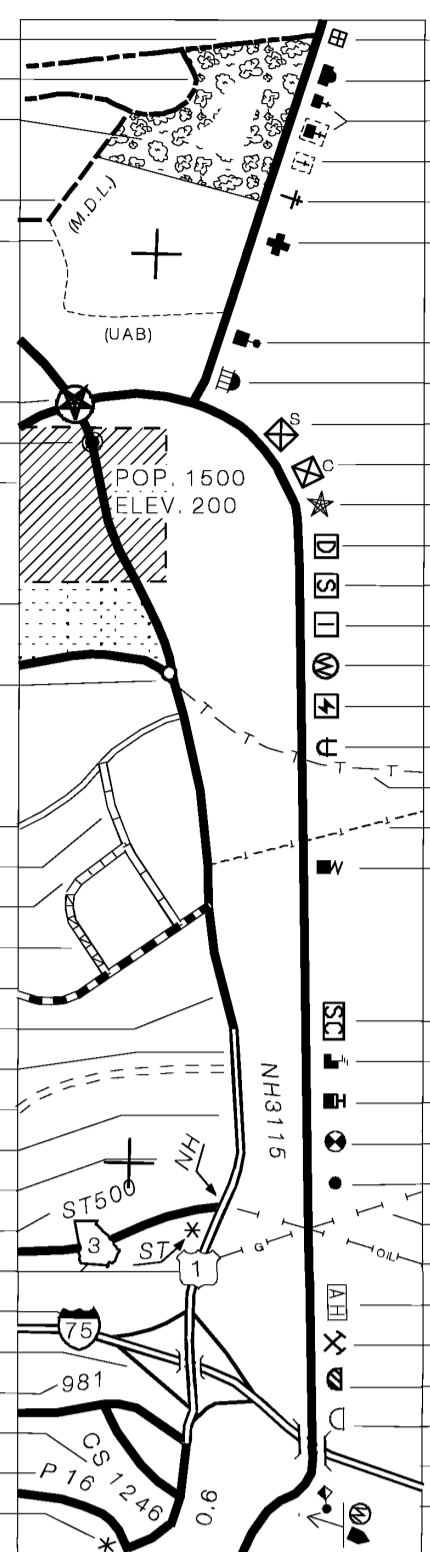
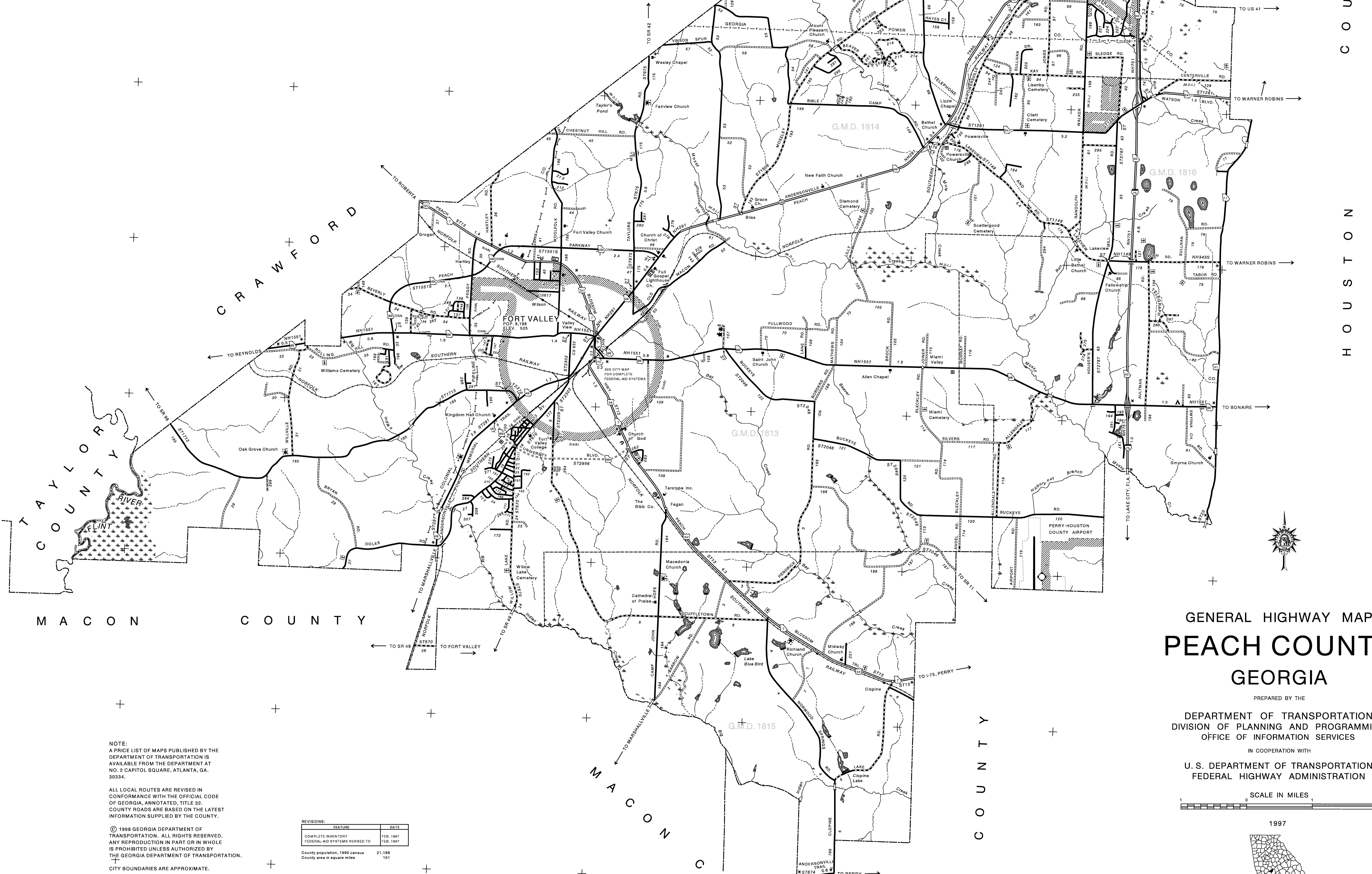


- BOUNDARIES**
- STATE
 - COUNTY
 - NATIONAL OR STATE PARK, FOREST, MONUMENT OR LARGE MILITARY RESERVATION
 - MULTI-DISTRICT (G.M.D.)
 - URBAN AREA BOUNDARY (UAB)
- CITY AND VILLAGE CENTERS**
- STATE CAPITAL
 - COUNTY SEAT
 - INCORPORATED CITY
 - POPULATION (1990 CENSUS)
 - ELEVATION
 - UNINCORPORATED URBAN PLACES AND CONGESTED AREAS
 - PLACE NAMES
- ROADS AND ROADWAY FEATURES**
- UNIMPROVED
 - GRADED AND DRAINED
 - RD. SURFACED
 - GRAVEL OR STONE
 - BITUMINOUS SURFACED
 - HIGH TYPE PAVED
 - DIVIDED
 - PROJECTED
 - NATIONAL HIGHWAY SYSTEM ROUTE (ARROW DENOTES TERMINUS)
 - SURFACE TRANSPORTATION PROGRAM ROUTES
 - STATE ROUTE NUMBER, U.S. ROUTE NUMBER
 - INTERSTATE ROUTE NUMBER
 - INTERCHANGE
 - COUNTY ROAD NUMBER
 - CITY STREET NUMBER
 - PUBLIC ROAD NUMBER
 - POINTS BETWEEN WHICH MILEAGE IS MEASURED



- LEGEND**
- CULTURE GENERAL**
- FIRE STATION
 - LIBRARY
 - CHURCH AND CHURCH WITH CEMETERY
 - CEMETERY
 - MEDICAL CLINIC
 - HOSPITAL
- PUBLIC SERVICE FACILITIES**
- POST OFFICE
 - COURTHOUSE
 - STATE HIGHWAY MAINTENANCE
 - COUNTY HIGHWAY MAINTENANCE
 - POLICE STATION
 - GARBAGE DUMP
 - SEWAGE DISPOSAL PLANT
 - INCINERATOR
 - WATER SUPPLY TANK
 - POWER PLANT
 - POWER SUBSTATION
 - TRANSMISSION LINE
 - UNDERGROUND TELEPHONE OR RADIO CABLE
 - RADIO OR TELEVISION STATION
- BUSINESS AND INDUSTRIAL**
- SHOPPING CENTER
 - FACTORY OR INDUSTRIAL PLANT
 - OIL OR GAS PUMPING STATION, GENERAL
 - GAUGE OR PUMPING STATION, GENERAL
 - OIL OR GAS TANK
 - PIPE LINE, OIL
 - ANIMAL HOSPITAL
 - WINE
 - QUARRY
 - GRAVEL PIT
 - PERMANENT WEIGHT STATION
 - CULTURAL FEATURES SHOWN OUT OF POSITION
- NAVIGATION AND DRAINAGE**
- HEAD OF NAVIGATION
 - NAVIGABLE STREAM
 - DAM, WITH LOCK
 - LIGHTHOUSE
 - INTERMITTENT STREAM
 - NARROW STREAM
 - WATERFALL
 - WIDE STREAM
 - MARSH OR SWAMP LAND
 - LAKE, RESERVOIR, OR POND, WITH DAM
- STRUCTURES**
- MINOR DRAINAGE STRUCTURE (10' TO 20')
 - HIGHWAY BRIDGE 20' OR OVER
 - SMALL BRIDGES CLOSELY SPACED
 - COVERED BRIDGE
 - TRUSS BRIDGE (W. WOOD, S. STEEL)
 - RAILROAD BRIDGE
 - DAM, WITH ROAD
 - PIOND
 - LEVEE OR DIKE
 - LEVEE OR DIKE, WITH ROAD
 - HIGHWAY GRADE SEPARATION
 - PEDESTRIAN BRIDGE
- RAILROADS**
- OPERATING RAILROAD
 - ABANDONED RAILROAD
 - STATION OR STOP
 - UNDERPASS ROAD BELOW
 - OVERPASS ROAD ABOVE
 - GRADE CROSSING
 - RAILROAD ON ROAD
 - ELECTRIC INTERURBAN RAILROAD

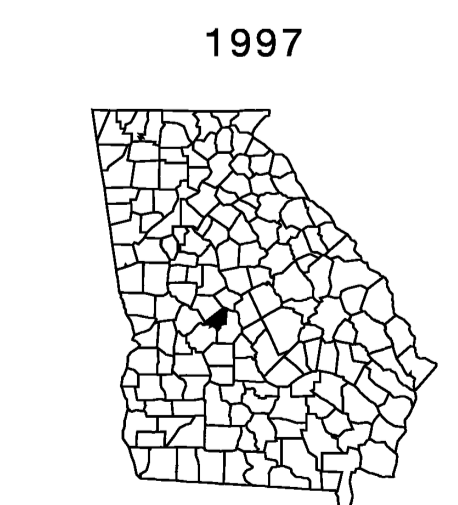
- EDUCATIONAL AND CORRECTIONAL**
- SCHOOL
 - TOWN HALL OR COMMUNITY AUDITORIUM
 - AGRICULTURAL EXPERIMENT STATION
 - COUNTY PRISON FARM
 - CORRECTIONAL INSTITUTION
- CONSERVATION AND RECREATION**
- CAMPING AREA
 - SMALL STATE PARK
 - COMMUNITY PARK
 - ROADSIDE PARK
 - REST AREA
 - FOREST RANGER STATION
 - STATE WELCOME CENTER
 - PICNIC GROUNDS
 - OBSERVATION OR LOOKOUT TOWER
 - FISH HATCHERY
 - FARGROUND, RACE COURSE OR SPEEDWAY
 - MONUMENT (SMALL, HISTORIC SITE)
 - MOVABLE SPAN BRIDGE
 - DAM, WITH ROAD
 - PIOND
 - LEVEE OR DIKE
 - LEVEE OR DIKE, WITH ROAD
 - HIGHWAY GRADE SEPARATION
 - PEDESTRIAN BRIDGE
- MISCELLANEOUS MAP FEATURES**
- PROMINENT ELEVATION (FEET ABOVE SEA LEVEL)
 - MOUNTAIN PASS
 - ARMORY
 - TRIANGULATION STATION
 - GATE
 - LATITUDE
 - LONGITUDE
 - TRANSVERSE MERCATOR COORDINATES
- AIRPORTS**
- MILITARY FIELDS
 - COMMERCIAL OR MUNICIPAL FIELDS
 - WITH FACILITIES
 - RUNWAYS, SHOWN IN POSITION
 - LANDING AREA OR STRIP
 - HELIPORT



**GENERAL HIGHWAY MAP
PEACH COUNTY
GEORGIA**

PREPARED BY THE
DEPARTMENT OF TRANSPORTATION
DIVISION OF PLANNING AND PROGRAMMING
OFFICE OF INFORMATION SERVICES

IN COOPERATION WITH
U.S. DEPARTMENT OF TRANSPORTATION
FEDERAL HIGHWAY ADMINISTRATION



1997
TRANSVERSE MERCATOR PROJECTION

NOTE:
A PRICE LIST OF MAPS PUBLISHED BY THE DEPARTMENT OF TRANSPORTATION IS AVAILABLE FROM THE DEPARTMENT AT NO. 2 CAPITOL SQUARE, ATLANTA, GA. 30334.

ALL LOCAL ROUTES ARE REVISED IN CONFORMANCE WITH THE OFFICIAL CODE OF GEORGIA, ANNOTATED, TITLE 32. COUNTY ROADS ARE BASED ON THE LATEST INFORMATION SUPPLIED BY THE COUNTY.

© 1998 GEORGIA DEPARTMENT OF TRANSPORTATION. ALL RIGHTS RESERVED. ANY REPRODUCTION IN PART OR IN WHOLE IS PROHIBITED UNLESS AUTHORIZED BY THE GEORGIA DEPARTMENT OF TRANSPORTATION.
CITY BOUNDARIES ARE APPROXIMATE.

REVISIONS:	STATUS	DATE
COMPLETE REWORK		FEB. 1997
FEDERAL-AID SYSTEMS REVISED TO		FEB. 1997
County population, 1990 census	31,188	
County area in square miles	151	