

WAUPACA CO. OUTAGAMIE CO.

OUTAGAMIE CO.

Appleton

CALUMET CO.

Brighton Beach
Menasha

Neenah

Wheeler Pt.

Mansur Bay

Payne Pt.

Indian Pt.

Perkins Pt.

Island Park

Winnebago

Asylum Pt.

Asylum Bay

Libby Pt.

Doemel Pt.

Miller Bay

Oshkosh

Stony Beach

Roc Pt.

Fahrney Pt.

Black Wolf Pt.

Little Pt.

Black Wolf

WOLF RIVER

WINCHESTER

CLAYTON

WINNECONNE

POYGAN

RUSHFORD

OMRO

ALGOMA

NEKIMI

UTICA

NEPESKUN

WOLF RIVER

WINCHESTER

CLAYTON

WINNECONNE

POYGAN

RUSHFORD

OMRO

ALGOMA

NEKIMI

UTICA

NEPESKUN

WOLF RIVER

WINCHESTER

CLAYTON

WINNECONNE

POYGAN

RUSHFORD

OMRO

ALGOMA

NEKIMI

UTICA

NEPESKUN

WOLF RIVER

WINCHESTER

CLAYTON

WINNECONNE

POYGAN

RUSHFORD

OMRO

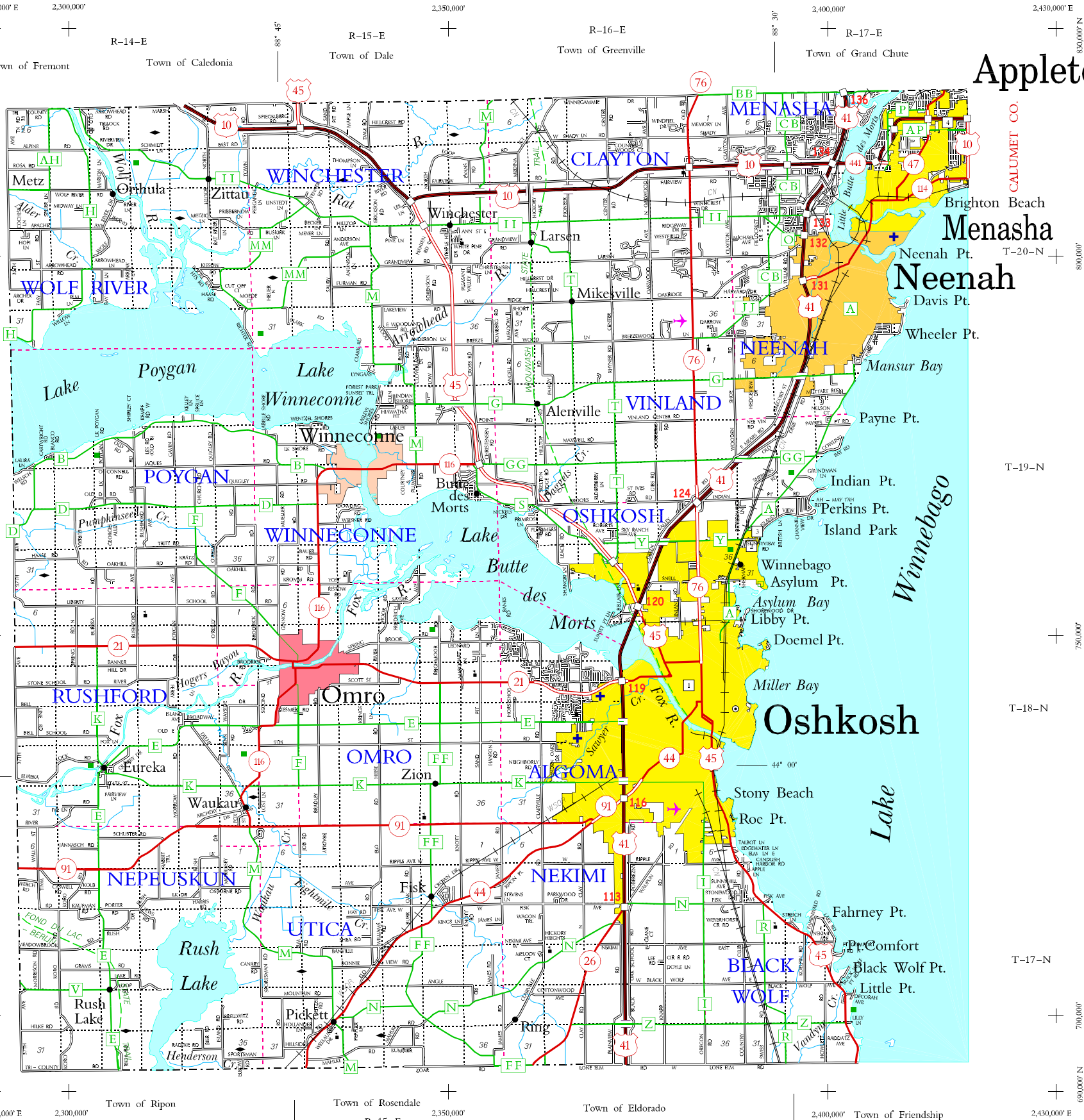
ALGOMA

NEKIMI

UTICA

NEPESKUN

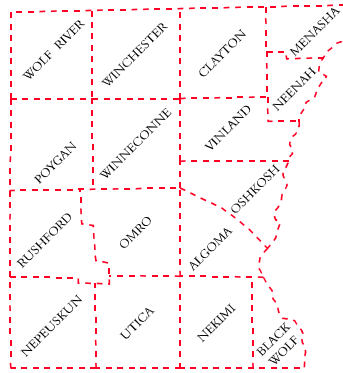
WOLF RIVER



LEGEND

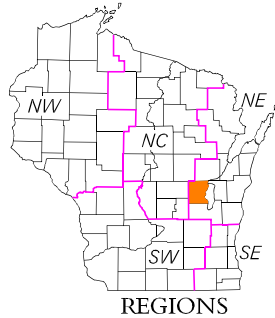
- Freeway
- Multilane Divided
- U.S. or State Hwy
- County Trunk Hwy
- Town Road
- Firelane
- Railroad
- State Trail
- Interchange
- Highway Separation
- Interstate Highway No.
- U.S. Highway No.
- State Highway No.
- County Highway Letter
- State Boundary
- County Boundary
- Civil Town Boundary
- Section Line
- Dam
- Hospital
- Schools
- Airport
- County Seat
- Unincorporated Village
- Fish Hatchery
- Game Farm
- Public Hunt. or Fish. Grds.
- Public Camp & Picnic Grds.
- Ranger Station
- State Park
- County Park
- Rest Area
- Wayside
- University of Wisconsin - Oshkosh
- Winnebago Mental Health Institute
- Winnebago Correctional Institution
- University of Wisconsin - Fox Valley

CIVIL TOWNS



SECTION NUMBERING OF A TOWNSHIP

6	5	4	3	2	1
7	8	9	10	11	12
18	17	16	15	14	13
19	20	21	22	23	24
30	29	28	27	26	25
31	32	33	34	35	36



REGIONS

Grid based on the state plane coordinate system, south zone and the NAD 27

For boundaries of public hunting and fishing grounds please contact the Department of Natural Resources

MILES OF HIGHWAY as of Dec. 31, 2008

STATE	169
COUNTY	220
LOCAL ROADS	1166
OTHER ROADS	0
TOTAL FOR COUNTY	1555

Land Area (2000 Census) 439 sq mi
 Population (2000 Census) 156,763
 County Seat Oshkosh

WINNEBAGO CO.

DEPARTMENT OF TRANSPORTATION
 STATE OFFICE BUILDING
 Madison, Wisconsin

SCALE 0 1 2 MILES

Corrected for JAN. 2010

Base compiled from U.S.G.S. Quadrangles 1:400,000 Series