

CLASSIFICATION OF ROADS AND STREETS

- MARKED ROUTE U.S. H.L. AND INTERSTATE
- HIGHWAY WITH CONTROL OF ACCESS
- (CASHING INDICATES FRONTAGE ROAD)
- PAVED DIVIDED
- BITUMINOUS HIGH TYPE
- GRAVEL OR STONE
- SOIL SURFACE
- GRADED AND DRAINED
- UNIMPROVED
- FEDERAL-AID PRIMARY ROUTE
- FEDERAL-AID SECONDARY
- COUNTY HIGHWAY
- COUNTY SEAT
- INSET OF CONGESTED AREA

STRUCTURES, NAVIGATION AND DRAINAGE

- HIGHWAY BRIDGE OVER 20 FT. CLEAR SPAN
- FOOD OVER 20 FT. IN LENGTH
- FREE FERRY
- TOLL FERRY
- DAM WITH LOCK
- ORAINAGE DITCH OR BREDED STREAM
- CANAL

BOUNDARY LINES AND SCREENS

- CIVIL TOWNSHIP OR ROAD DISTRICT
- FOREST PRESERVE OR PARK AREA
- MILITARY RESERVATION
- NATIONAL FOREST BOUNDARY LINE
- NATIONAL FOREST PURCHASED AREA

AIRPORTS

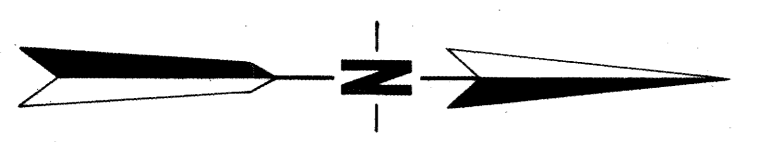
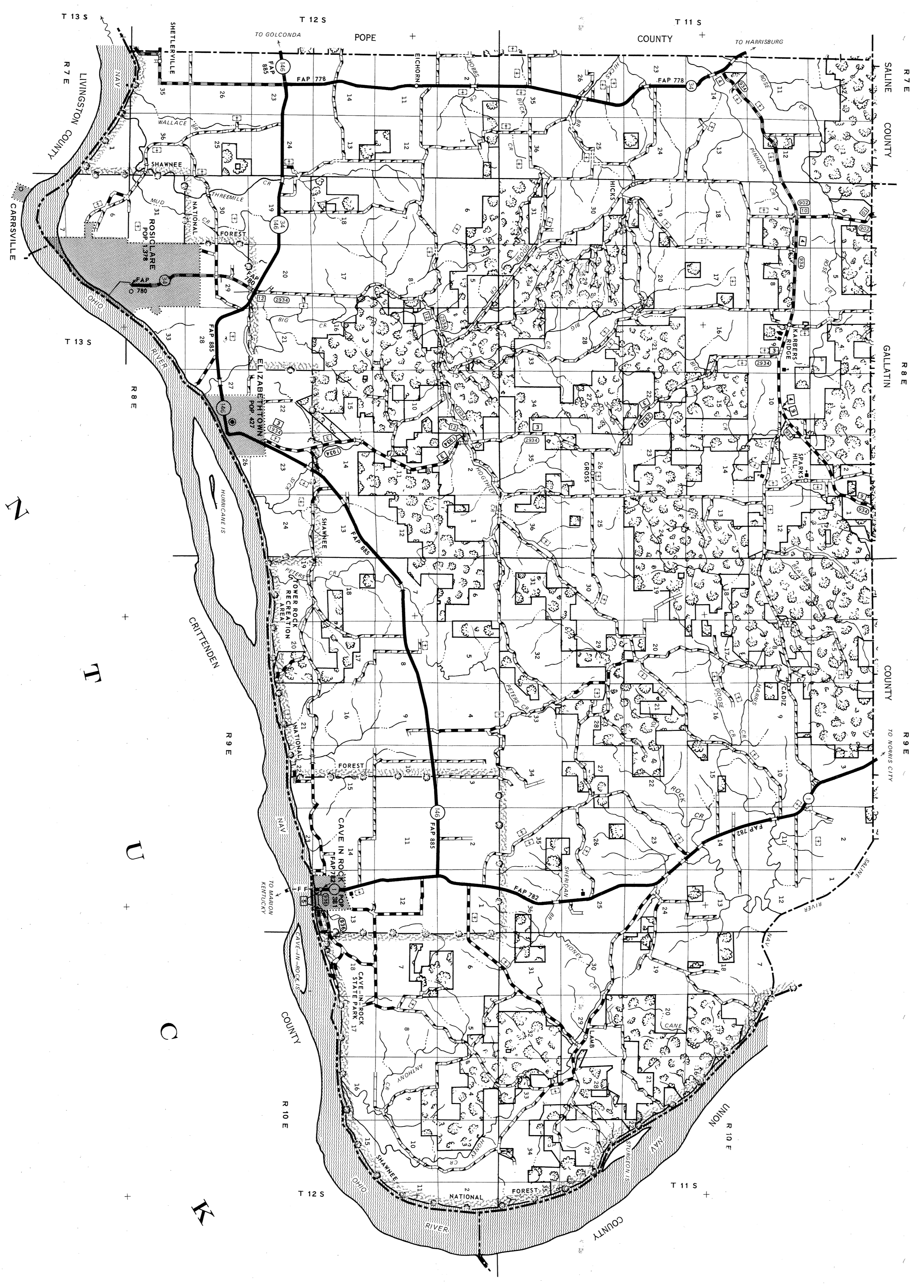
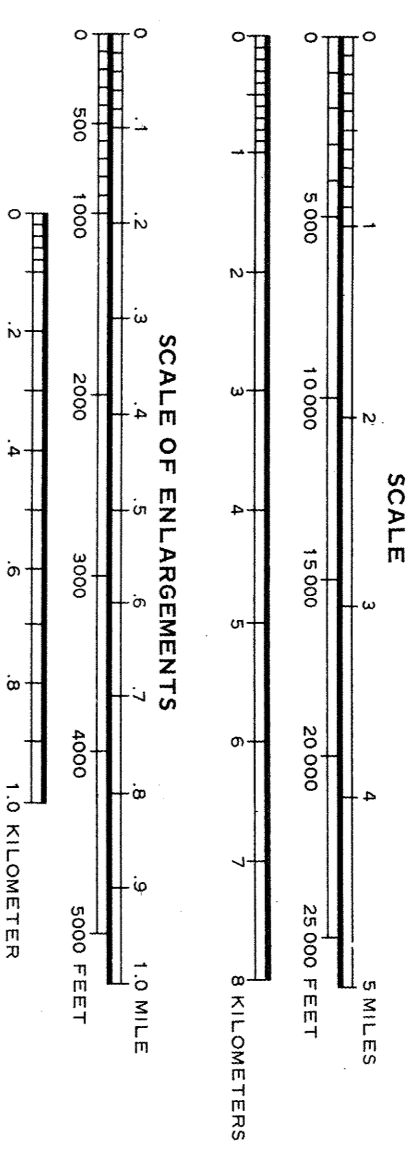
- SCHEDULED SERVICE
- MILITARY
- OTHER
- SEAPLANE BASE

CULTURAL FEATURES

- SCHOOL
- HOSPITAL
- POST OFFICE
- PUBLIC BUILDING
- CEMETERY
- POWER PLANT
- CORRECTIONAL INSTITUTION
- REST AREA
- SCENIC SITE
- STATE HIGHWAY POLICE STATION
- FAIR GROUND
- FIRE DEPARTMENT
- TOLL PLAZA
- WEIGHT STATION

**GENERAL HIGHWAY MAP
HARDIN COUNTY
ILLINOIS**

PREPARED BY THE
DEPARTMENT OF TRANSPORTATION
OFFICE OF PLANNING AND PROGRAMMING
IN COOPERATION WITH THE
U.S. DEPARTMENT OF TRANSPORTATION
FEDERAL HIGHWAY ADMINISTRATION



ORIGINAL DATA	
REVISED	094
BY	
DATE	

TOTAL AREA 183 SQUARE MILES
COUNTY POPULATION 5387 1980 CENSUS

NOTE: HARDIN COUNTY OPERATES AS A ROAD DISTRICT

