




LEGEND

BOUNDARIES	CULTURE GENERAL
STATE	CHURCH AND CHURCH WITH CENTURY
COUNTY	CEMETERY
NATIONAL OR STATE PARK, FOREST, MONUMENT	METRIC (SI) UNIT
RELIGIOUS RESERVE	
METROPOLITAN DISTRICT (M.D.)	
UNINCORPORATED URBAN PLACES AND	
CONTRACT AREAS	
PLACES NAMES	
ROADS AND ROADWAY FEATURES	PUBLIC SERVICE FACILITIES
STATE CAPITAL	COURT OFFICE
COUNTY SEAT	STATE HIGHWAY MAINTENANCE
INCORPORATED URBAN PLACES AND	COUNTY HIGHWAY MAINTENANCE
CONTRACT AREAS	POLICE STATION
PLACES NAMES	FIRE STATION
ROADS AND ROADWAY FEATURES	SEWERAGE DISPOSAL PLANT
STATE CAPITAL	WATER SUPPLY TANK
COUNTY SEAT	GENERATOR PLANT
INCORPORATED URBAN PLACES AND	POWER SUBSTATION
CONTRACT AREAS	TRANSFORMER
PLACES NAMES	UNINCORPORATED TELEPHONE OR RADIO CABLE
ROADS AND ROADWAY FEATURES	ROAD OR TRAILHEAD BYWAY
STATE CAPITAL	BUSINESS AND INDUSTRIAL
COUNTY SEAT	INDUSTRIAL CENTER
INCORPORATED URBAN PLACES AND	FACTORY OR MANUFACTURING PLANT
CONTRACT AREAS	WATER SUPPLY TANK
PLACES NAMES	OIL OR GAS PUMPING STATION
ROADS AND ROADWAY FEATURES	GASSE OR NUMBER PLACING SIGNAL
STATE CAPITAL	ICE OR SALT TANK
COUNTY SEAT	RAILROAD
INCORPORATED URBAN PLACES AND	RAILROAD
CONTRACT AREAS	RAILROAD
PLACES NAMES	RAILROAD
ROADS AND ROADWAY FEATURES	RAILROAD
STATE CAPITAL	RAILROAD
COUNTY SEAT	RAILROAD
INCORPORATED URBAN PLACES AND	RAILROAD
CONTRACT AREAS	RAILROAD
PLACES NAMES	RAILROAD
ROADS AND ROADWAY FEATURES	RAILROAD
STATE CAPITAL	RAILROAD
COUNTY SEAT	RAILROAD
INCORPORATED URBAN PLACES AND	RAILROAD
CONTRACT AREAS	RAILROAD
PLACES NAMES	RAILROAD
ROADS AND ROADWAY FEATURES	RAILROAD
STATE CAPITAL	RAILROAD
COUNTY SEAT	RAILROAD
INCORPORATED URBAN PLACES AND	RAILROAD
CONTRACT AREAS	RAILROAD
PLACES NAMES	RAILROAD


GENERAL HIGHWAY MAP
CRISP COUNTY
GEORGIA

PREPARED BY THE
 DEPARTMENT OF TRANSPORTATION
 DIVISION OF PLANNING AND PROGRAMMING
 OFFICE OF INFORMATION SERVICES
 IN COOPERATION WITH
 U.S. DEPARTMENT OF TRANSPORTATION
 FEDERAL HIGHWAY ADMINISTRATION

SCALE IN MILES


1996

 TRANSVERSE MERCATOR PROJECTION

DATE	DESCRIPTION
1996	GENERAL HIGHWAY MAP
1995	GENERAL HIGHWAY MAP
1994	GENERAL HIGHWAY MAP
1993	GENERAL HIGHWAY MAP
1992	GENERAL HIGHWAY MAP
1991	GENERAL HIGHWAY MAP
1990	GENERAL HIGHWAY MAP
1989	GENERAL HIGHWAY MAP
1988	GENERAL HIGHWAY MAP
1987	GENERAL HIGHWAY MAP
1986	GENERAL HIGHWAY MAP
1985	GENERAL HIGHWAY MAP
1984	GENERAL HIGHWAY MAP
1983	GENERAL HIGHWAY MAP
1982	GENERAL HIGHWAY MAP
1981	GENERAL HIGHWAY MAP
1980	GENERAL HIGHWAY MAP

COUNTY POPULATION - 1990 census 22,211
 COUNTY AREA - 1,068 square miles 27,311
 COUNTY SEAT - 100

NOTE:
 A PRICE LIST OF MAPS PUBLISHED BY THE
 DEPARTMENT OF TRANSPORTATION IS
 AVAILABLE FROM THE DEPARTMENT AT
 NO. 2 CAPITOL SQUARE, ATLANTA, GA.
 30334.

ALL LOCAL ROUTES ARE REVISED IN
 CONFORMANCE WITH THE OFFICIAL CODE
 OF GEORGIA, ANNOTATED, TITLE 20.
 COUNTY ROADS ARE BASED ON THE LATEST
 INFORMATION SUPPLIED BY THE COUNTY.

© 1996 GEORGIA DEPARTMENT OF
 TRANSPORTATION. ALL RIGHTS RESERVED.
 ANY REPRODUCTION IN PART OR IN WHOLE
 IS PROHIBITED UNLESS AUTHORIZED BY
 THE GEORGIA DEPARTMENT OF TRANSPORTATION.

CITY BOUNDARIES ARE APPROXIMATE.