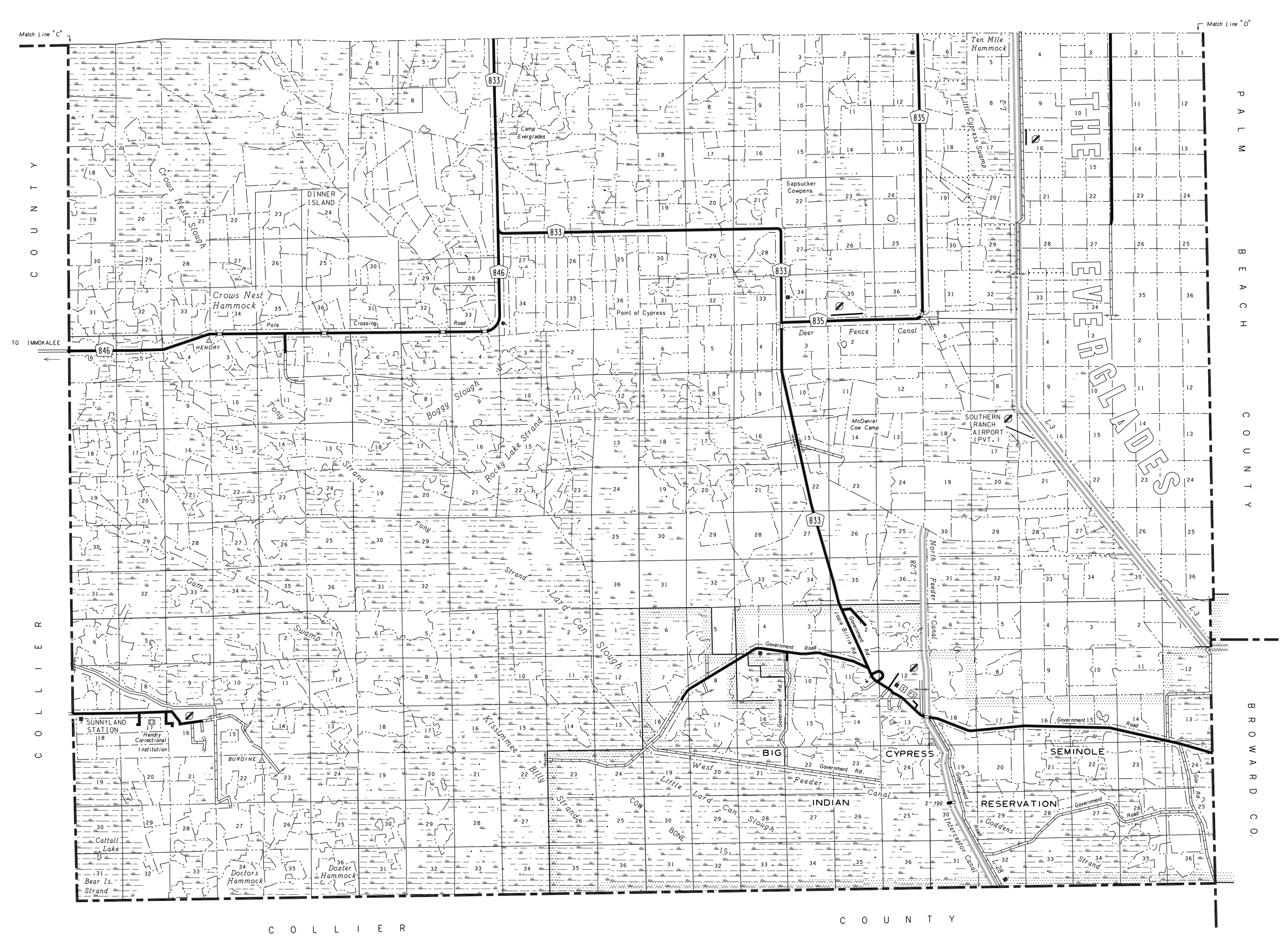

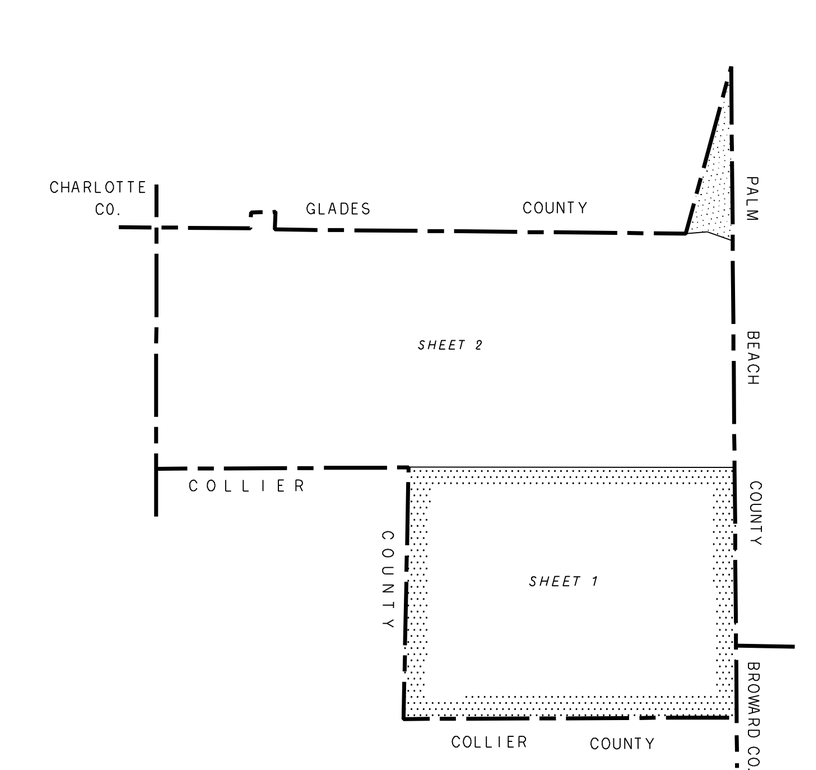

This map was compiled from U.S. Geological Survey quadrangle maps, aerial photography flown in Jan. , 1990, General Land Office plats, road inventory surveys Sept. ,1992, and other map data.

This map was compiled using interactive computer graphic techniques.

This map was prepared on the transverse Mercator projection, NAD 83, East Zone, Florida system of plane coordinates.

The railroad station symbol as shown on this map does not necessarily denote the presence of a depot or like facility. It may be only a point designated for the receipt or delivery of freight, such as a platform or siding.

Local road alignments in Delimited Areas and Residential Areas Under Development are not indicated.

No attempt has been made to show all drainage canals and ditches.

City populations are taken from the U.S. Census for 1990.

In 1990, the population of Hendry county was 25,773. There are 1,187 sqare miles in the county.

No claim is made for the basic cartographic source material taken from a work or works of the United States Government.

Maps of this series are in the public domain. The maps are compiled and published using public tax monies and are copyrighted to prevent photocopy and resale for profit.

Permission to copy or reproduce this map must be authorized by the Surveying and Mapping Office, Department of Transportation, Tallahassee, Florida 32399-0450 .

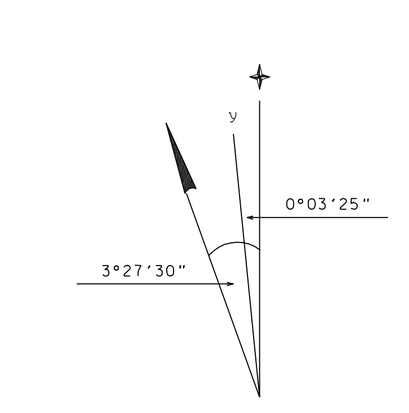

GRID NORTH AT TRIANGULATION STATION "GARDEN" IS 0°03'25" WEST OF TRUE NORTH
MAGNETIC NORTH IN JANUARY, 1993 IS 3°27'30" WEST OF TRUE NORTH
ANNUAL MAGNETIC CHANGE IS 7.9' WESTWARD

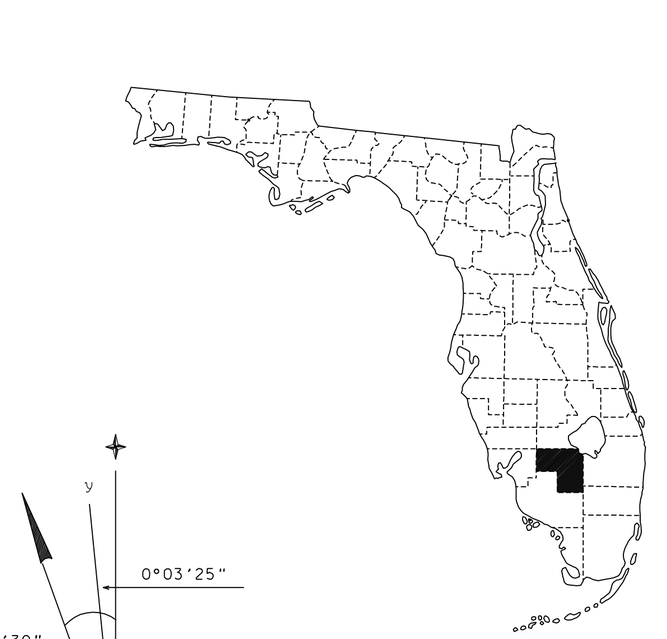

GENERAL LEGEND

- DIVIDED HIGHWAY
- HARD SURFACED ROAD
- SOIL, GRAVEL OR SHELL SURFACED ROAD
- GRADED AND DRAINED ROAD
- UNIMPROVED ROAD
- PRIMITIVE ROAD
- PRIVATE ROAD
- EXTENSION OF LOCAL ROADS WITHIN CITY LIMITS
- U.S. NUMBERED HIGHWAY
- STATE HIGHWAY
- COUNTY ROAD
- RAILROAD
- ABANDONED RAILROAD
- RAILROAD STATION
- GRADE CROSSING
- COMMERCIAL OR MUNICIPAL AIRPORT
- LANDING AREA OR STRIP
- RUNWAYS
- CANAL OR DRAINAGE DITCH
- NARROW STREAM
- WIDE STREAM
- DAM OR SPILLWAY WITH LOCK
- FLOOD CONTROL STUCTURE
- LAKE, RESERVOIR OR POND
- INTERMITTENT POND
- MEANDERED LAKE
- MARSH OR SWAMP
- LEVEE OR DIKE
- LEVEE OR DIKE WITH ROAD
- HIGHWAY BRIDGE
- DRAWBRIDGE
- COUNTY BOUNDARY LINE
- CIVIL TOWNSHIP BOUNDARY
- LAND SECTION LINE
- STATE SURVEY SECTION LINE
- RESERVATION, FOREST OR PARK BOUNDARY
- COUNTY SEAT
- OTHER CITY OR VILLAGE
- CORPORATE LIMITS
- DELIMITED AREA
- RESIDENTIAL AREA UNDER DEVELOPMENT
- WAYSIDE PARK OR SMALL PARK
- PARK WITH BOAT RAMP
- BOAT RAMP
- RECREATIONAL AREA OR HISTORIC SITE
- POST OFFICE
- SCHOOL
- CHURCH
- CEMETERY
- CHURCH AND CEMETERY
- FAIR GROUNDS, RACE COURSE OR RODEO ARENA
- MINE OR STRIP MINE
- LOOKOUT TOWER
- FIRE STATION
- CORRECTIONAL INSTITUTION OR ROAD CAMP
- SEWAGE DISPOSAL PLANT
- POWER SUBSTATION
- COMMUNICATIONS FACILITY
- LOCKED GATE OR FENCE
- TRIANGULATION STATION WITH NAME

GENERAL HIGHWAY MAP
HENDRY COUNTY
FLORIDA

PREPARED BY THE
SURVEYING AND MAPPING OFFICE
FOR THE
DIVISION OF TRANSPORTATION PLANNING
STATE OF FLORIDA
DEPARTMENT OF TRANSPORTATION
IN COOPERATION WITH THE
U.S. DEPARTMENT OF TRANSPORTATION
FEDERAL HIGHWAY ADMINISTRATION

SCALE: 0 0.5 1 2 3 4 MILES; 0 0.5 1 2 3 4 5 6 KILOMETERS

SEPTEMBER, 1992

COPYRIGHT STATE OF FLORIDA 1993

REVISIONS	
FEATURES	DATE
State Maintained Roads	January, 1993
CR 835	Oct., 1994

FOR PRICE AND AVAILABILITY CONTACT:
STATE OF FLORIDA
DEPARTMENT OF TRANSPORTATION
MAPS AND PUBLICATION
TALLAHASSEE, FL. 32399-0450
PHONE (904) 414-4050

K.H. SANDS

SHEET 1 OF 2 MAP SHEETS

...\cmaps83\District1\Hendry_1.DGN 10/2/2006 4:24:14 PM